












NOTES

- THIS DRAWING IS TO BE READ IN CONJUNCTION WITH ALL ENGINEERS & ARCHITECTS DRAWINGS FIGURED DIMENSIONS ONLY (NOT SCALING) TO BE USED. WHERE A CONFLICT OF INFORMATION EXISTS OR IF IN ANY DOUBT - ASK.
- CONSULTANTS TO BE INFORMED IMMEDIATELY OF ANY DISCREPANCIES BEFORE WORK PROCEEDS.

LEGEND

-  PROPOSED INTENSIVE GREEN ROOF TERRACE AREA (230m²) - REFER TO DETAILS A & B OF DRG. C-105.
-  PROPOSED SEDUM BLANKET EXTENSIVE GREEN ROOF AREA (500m²) - REFER TO DETAIL C OF DRG. C-105.
-  SOFT LANDSCAPING/ PLANTING (PERMEABLE)
-  HARD LANDSCAPING / PAVED SURFACE AT GRADE. ALL PRIVATE HARD SURFACES SHALL DRAIN TO ADJACENT TREE PIT'S ON FILTER STRIPS
-  ROADS TO BE TAKEN IN CHARGE BY DUBLIN CITY COUNCIL.
-  TP - PROPOSED TREE PIT RECEIVING RUNOFF FROM ADJACENT PAVED SURFACES
-  F.S. - FILTER STRIP TO DRAIN HARD PAVED SURFACES TO GROUND
-  BASEMENT BOUNDARY LINE
-  SITE BOUNDARY LINE
-  SITE OWNERSHIP BOUNDARY
-  DCC LANDS BOUNDARY



PROPOSED SuDS STRATEGY
SCALE @ A2: 1:500
SCALE @ A3: 1:800

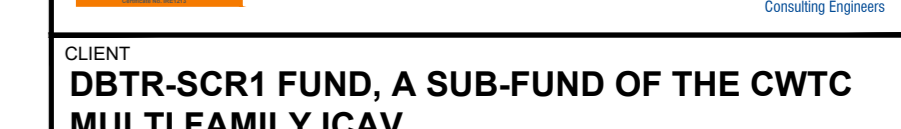
ISSUE	DATE	DESCRIPTION	DRG	REV
PL2	06.11.20	PLANNING ISSUE	PL2	001
PL1	31.03.20	ISSUED FOR PLANNING	PL1	001
P1	08.01.20	PRELIMINARY ISSUE	P1	001

PLANNING

BM DUBLIN OFFICE: Sandwell House, 53-54 Lower Sandwell Street, Dublin 2, Ireland. Tel: 01 472 2200 Fax: 01 472 2164

BARRETT MANDRY LONDON OFFICE: 12 Mill Street, London SE1 2AY, United Kingdom. Tel: (0204) 20 3700 3530

Consulting Engineers, Civil, Structural, Project Management E-mail: info@bmc.ie Web: www.bmc.ie



CLIENT: DBTR-SCR1 FUND, A SUB-FUND OF THE CWTIC MULTI FAMILY ICAV

PROJECT TITLE	PROJECT No.
PLAYER WILLS SOUTH CIRCULAR ROAD	19117
MODEL REFERENCE	MODEL REV. / SUITABILITY

DRAWING TITLE: **PROPOSED SuDS STRATEGY**